










STEELE COUNTY SKYWARN



Spotter Sweet Spot SW15

Location	Field Access on East side of Steele County Hwy 14 (37th Ave SW) and 1 mile south of Hope at Steele County Hwy 4 (93rd St SW)	
Additional Notes	Access is wide, graveled and easy to locate. Control panel adjacent to access.	44° 56' 29" N / 93° 16' 34" W 43.941470, -93.276281 USNG: 15T VJ 77827 65409

Exit Routes	North: Steele County Hwy 4 (1 mile north)	East: NONE
	South: NONE	West: Steele County Hwy 4 (1 mile north)

Back to Map View Looking NW  5X Larger Image 10X	View Looking N  5X Larger Image 10X	Print pdf View Looking NE  5X Larger Image 10X
View Looking W  5X Larger Image 10X	Aerial View  Google Map	View Looking E  5X Larger Image 10X
View Looking SW  5X Larger Image 10X	View Looking S  5X Larger Image 10X	View Looking SE  5X Larger Image 10X
Copyright 2019 - All Rights Reserved		Updated 12-Jul-2019