






# STEELE COUNTY SKYWARN



## Spotter Sweet Spot SW13

<b>Location</b>	Driveway on east side of Steele County Hwy 30 (43rd Ave SW) 3000 feet south of Steele County Hwy 7 (Lemond Road) Across road from entrance to model air field.	
<b>Additional Notes</b>	Access is wide, well graveled and easy to locate	44° 01' 33" N / 93° 17' 08" W 44.025931, -93.285692 USNG: 15T VJ 77104 74792

<b>Exit Routes</b>	<b>North:</b> Steele County Hwy 30	<b>East:</b> Steele County Hwy 7 (1/2 mile north)
	<b>South:</b> Steele County Hwy 30	<b>West:</b> Steele County Hwy 7 (1/2 mile north)

<a href="#">Back to Map</a> <b>View Looking NW</b>  <a href="#">5X Larger Image</a> <a href="#">10X</a>	 <b>View Looking N</b>  <a href="#">5X Larger Image</a> <a href="#">10X</a>	<a href="#">Print pdf</a> <b>View Looking NE</b>  <a href="#">5X Larger Image</a> <a href="#">10X</a>
<b>View Looking W</b>  <a href="#">5X Larger Image</a> <a href="#">10X</a>	<b>Aerial View</b>  <a href="#">Google Map</a>	<b>View Looking E</b>  <a href="#">5X Larger Image</a> <a href="#">10X</a>
<b>View Looking SW</b>  <a href="#">5X Larger Image</a> <a href="#">10X</a>	<b>View Looking S</b>  <a href="#">5X Larger Image</a> <a href="#">10X</a>	<b>View Looking SE</b>  <a href="#">5X Larger Image</a> <a href="#">10X</a>
Copyright 2019 - All Rights Reserved		Updated 12-Jul-2019