







STEELE COUNTY SKYWARN



Spotter Sweet Spot SE15

Location	Field Access on north side of Steele County Hwy 4 and 330 feet west of Steele County Hwy 16.	
Additional Notes	Access is graveled. Trees located to the NW.	43° 56' 34" N / 93° 03' 24" W 43.943000, -93.056822 USNG: 15T VJ 95439 65543

Exit Routes	North: Steele County Hwy 16	East: NONE
	South: Steele County Hwy 16	West: Steele County Hwy 4

Back to Map View Looking NW  5X Larger Image 10X	View Looking N  5X Larger Image 10X	Print pdf View Looking NE  5X Larger Image 10X
View Looking W  5X Larger Image 10X	Aerial View  Google Map	View Looking E  5X Larger Image 10X
View Looking SW  5X Larger Image 10X	View Looking S  5X Larger Image 10X	View Looking SE  5X Larger Image 10X
Copyright 2019 - All Rights Reserved		Updated 12-Jul-2019