












STEELE COUNTY SKYWARN



Spotter Sweet Spot NE14

Location	Field Access on SW corner of Steele County Hwy 9 (50th St NE) and 34th Ave NE. Approximately 3/4 mile west of migrant camp.	
Additional Notes	Access is well graveled.	44° 08' 45" N / 93° 09' 59" W 44.145920 / -93.166572 USNG: 15T VJ 86678 88093

Exit Routes	North: Kenyon Road (1 mile east)	East: Steele County Hwy 9
	South: Kenyon Road (1 mile east)	West: Steele County Hwy 9

Back to Map View Looking NW  5X Larger Image 10X	View Looking N  5X Larger Image 10X	Print pdf View Looking NE  5X Larger Image 10X
View Looking W  5X Larger Image 10X	Aerial View  Google Map	View Looking E  5X Larger Image 10X
View Looking SW  5X Larger Image 10X	View Looking S  5X Larger Image 10X	View Looking SE  5X Larger Image 10X
Copyright 2019 - All Rights Reserved		Updated 01-Jul-2019